



CHATFIELD SOUTH WATER DISTRICT

c/o Special District Solutions, Inc.

2370 Antelope Ridge Trail

Parker, CO 80138

303-662-1999

<https://chatfieldsouthwd.colorado.gov/>

19 December, 2024

Division of Local Government
1313 Sherman Street, Suite 521
Denver, CO 80203

Via Web Portal

Douglas County Clerk & Recorder
301 Wilcox Street
Castle Rock, CO 80104

Via E-Mail: clerk@douglas.co.us
recording@douglas.co.us

Douglas County Assessor
301 Wilcox Street
Castle Rock, CO 80104

Via E-Mail: assessors@douglas.co.us

Re: Perry Park Metropolitan District Map and Boundaries

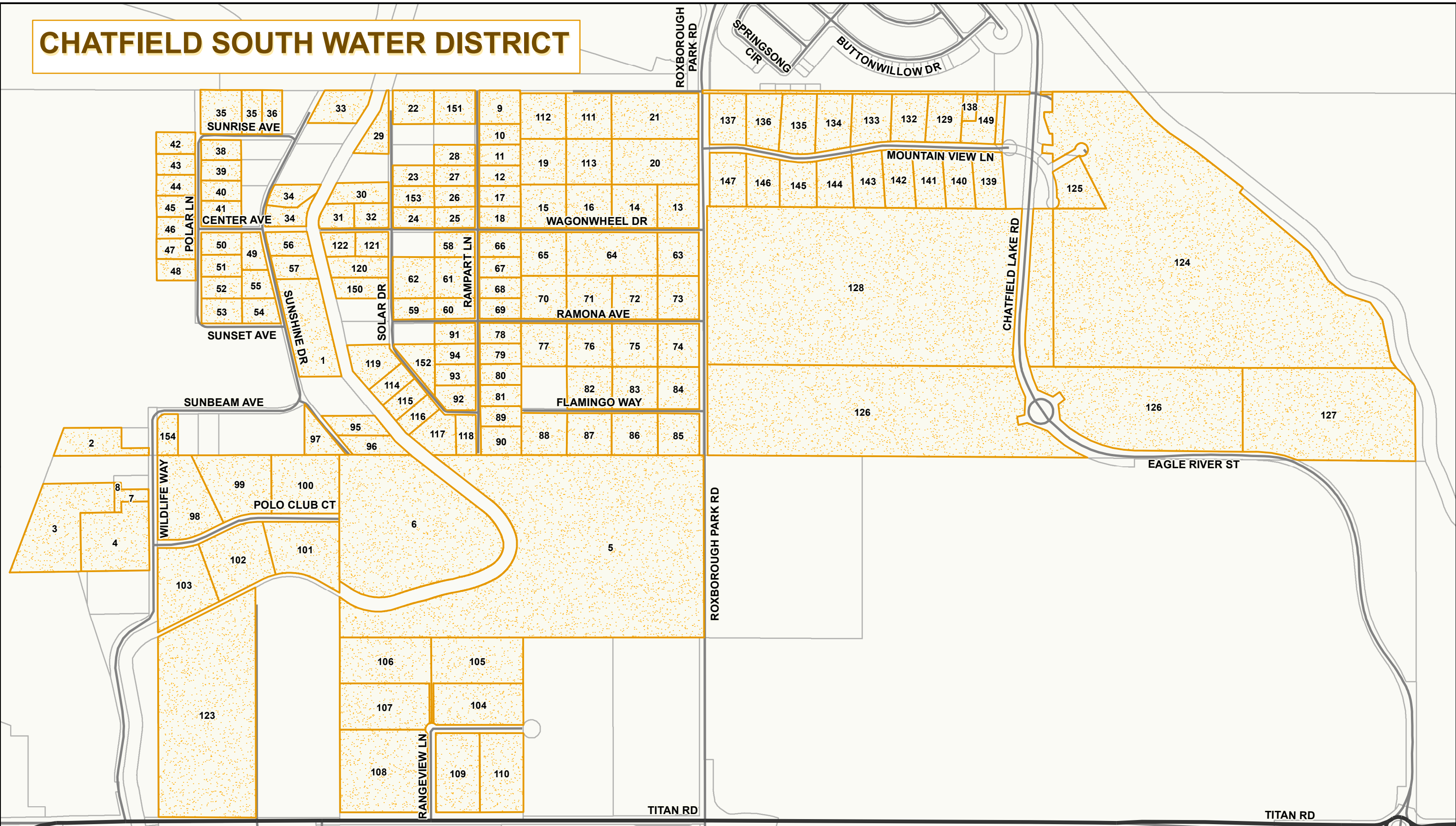
Pursuant to Section 32-1-306, C.R.S., the District is required to provide a current, accurate map of its boundaries on or before January 1 of each year.

Please accept the attached updated map of the Chatfield South Water District's Boundaries, which changed in 2024 as the result of an inclusion of property to the District. If there are any questions or concerns regarding this submittal, please contact me at your convenience.




Respectfully submitted,


Kurt C. Schlegel
District Manager

CHATFIELD SOUTH WATER DISTRICT



DISCLAIMER:
 THIS EXHIBIT WAS PREPARED FROM PUBLICLY AVAILABLE INFORMATION WITHOUT BENEFIT OF TITLE, FIELD SURVEY, OR LEGAL DESCRIPTION AND IS BELIEVED TO BE CORRECT AS OF THE DATE OF THIS DOCUMENT. CORE CONSULTANTS HEREBY PROVIDES THIS EXHIBIT WITHOUT WARRANTIES OF ANY KIND, EITHER EXPRESS OR IMPLIED, INCLUDING, BUT NOT LIMITED TO, WARRANTIES OF TITLE OR IMPLIED WARRANTIES OF MERCHANTABILITY OR FITNESS FOR A PARTICULAR PURPOSE. CORE CONSULTANTS SHALL NOT BE LIABLE FOR ANY DIRECT, INDIRECT, INCIDENTAL, SPECIAL, OR CONSEQUENTIAL DAMAGES ARISING FROM THE USE OF THIS EXHIBIT OR OUT OF ANY BREACH OF WARRANTY. CHATFIELD SOUTH WATER DISTRICT ACKNOWLEDGES AND AGREES THAT THE USE OF THIS EXHIBIT IS AT THE SOLE RISK OF THE USER.

-  Chatfield South Water District
-  Major Road
-  Local Road



760 0 760
 Feet